

10/11

COPY

881531

RESTRICTIVE COVENANTS
COUNTRY BEND UNIT #2-A
BEXAR COUNTY, TEXAS

Please return to:
Dan Kossel
8103 Broadway
San Antonio TX
~~18209~~
18209

STATE OF TEXAS
COUNTY OF BEXAR

KNOW ALL MEN BY THESE PRESENTS:

That LIVE OAK WATER CORPORATION, acting by and through its duly authorized officers, as owner, does hereby adopt and impress the following Restrictive Covenants upon the following described property, which is hereby designated as a separate and distinct divisional unit:

Lots 8 through 14 inclusive, Block 7; COUNTY BEND UNIT #2-A, situated in Bexar County, Texas, according to map or plat recorded in Voume 9504, Page 200, Deed and Plat Records of Bexar County, Texas.

LIVE OAK WATER CORPORATION hereby certifies that it has subdivided the above described land as shown on the map and plat of such subdivision, which map and plat has heretofore been filed as the true and correct survey, map and plat thereof, and which subdivision is recorded as COUNTRY BEND UNIT #2-A.

For the benefit of itself as owner of the land in said subdivision, and for the use and benefit of present or subsequent owner or owners of any lot therein, as well as the use and benefit of all future owners thereof, the following covenants are made and adopted to run with the land as hereinafter set out.

If the parties hereto, or any of them or their successors or assigns, shall violate or attempt to violate any of the covenants herein, it shall be lawful for any person or persons owning any real property situated in said subdivision to prosecute any proceedings at law or in equity against the person or persons violating or attempting to violate any such covenants and either to prevent him or them from so doing or to recover damages or other dues for such violation. The term "parties" or "party" does not include the Architectural Control Committee hereinafter appointed by these Restrictive Covenants.

COVENANTS

1. SINGLE-FAMILY RESIDENTIAL LOTS: Lots in COUNTRY BEND UNIT #2-A shall be known and described as single-family residential lots.
2. ARCHITECTURAL CONTROL: No building shall be erected, placed, or altered on any lot until the construction plans and specifications and plot plan showing the location of the structures have been approved by the Architectural Control Committee as to harmony of external design with existing structures and as to location with respect to topography and finish grade elevation. In considering the harmony of

external design between existing structures and proposed building being erected, placed, or altered, the Architectural Control Committee shall consider only the general appearance of the proposed building as that can be determined from front, rear, and side elevations on submitted plans. Considerations such as size, setback, cost, and other specific objective requirements are separate and apart from the function of the Architectural Control Committee. The Committee's objective is to protect property values by preventing unusual, radical, uncommon, curious, odd, extraordinary, bizarre, peculiar, or irregular designs or appearances from being built in the subdivision.

3. ARCHITECTURAL CONTROL COMMITTEE, MEMBERSHIP, AND PROCEDURE: The initial Architectural Control Committee is composed of Lloyd A. Denton, Jr., Cone J. Wells, and Daniel D. Koss1, 8103 Broadway, San Antonio, Bexar County, Texas. A majority of the Committee may elect successors, in event of resignation or vacancy, or designate a representative to act for it at any time or for any period. In the event of death or resignation of any member of the Committee, the remaining members shall have full authority to designate a successor; a resignation is effective when given in writing to LIVE OAK WATER CORPORATION or its successors. Neither the members of the Committee nor its designated representative shall be entitled to any compensation for services performed pursuant to this covenant. The powers and duties of such Committee and of its designated representative and requirement of this covenant shall cease on and after December 31, 1989; provided, however, that at any time the then record owners of a majority of the lots in this subdivision shall have the power through a duly recorded instrument to extend the period which the Committee shall exercise the powers and duties herein defined. The Committee's approval or disapproval as required in these covenants shall be in writing. In the event this Committee or its designated representative fails to approve or disapprove within thirty (30) days after plans and specifications have been submitted to it or, in any event, if no suit to enjoin the construction has been commenced prior to the completion thereof, approval will not be required and the related covenants shall be deemed to have been fully complied with. There shall be no review of any action of the Architectural Control Committee except by procedures for injunctive relief when such action is patently arbitrary and capricious; and under no circumstances shall such Committee be subject to any suit by anyone for damages.

4. DWELLING COST, QUALITY, AND SIZE: No dwelling exclusive of garages, open porches or patios shall be permitted on any lot in this subdivision at a cost of less than \$75,000.00 based upon cost levels prevailing on the date these covenants are recorded. Said minimum improvement cost limitations are to be revised proportionately as of the date of actual construction of such improvements on each building site,

respectively, to accord with the relative change in the Federal Home Loan Bank Board Index of Residential Building Costs in San Antonio, Texas. If such index values are not available at the time of actual construction, then said minimum improvements limitations above provided shall be revised in accordance with some suitable recognized index showing fluctuations in building costs. The minimum floor area of the main structure, measured to the outside of exterior walls exclusive of garages, open porches, patios, and detached accessory buildings, shall not be less than 1,600 square feet for one-story and split-level dwellings and 1,700 square feet for two-story and one-half dwellings.

5. MINIMUM MASONRY 50%: For all purposes of these Restrictive Covenants, masonry includes stucco and all materials commonly referred to in the San Antonio, Texas, building industry as masonry. The area of the outer walls of the main residence building constructed on any of the above-described lots shall be composed of at least fifty percent (50%) masonry, said percentage to apply to the aggregate area of all said walls. Up to eight feet plate-line glass areas may be considered as masonry areas. At the discretion of the Architectural Control Committee, the amount of masonry may be reduced to permit a greater variety of architectural styles and textures.

6. TWO-CAR CARPORT OR GARAGE REQUIRED: Each dwelling constructed in this subdivision shall have at least a garage or carport suitable for parking two (2) standard size automobiles which conforms in design and materials with the main structure.

7. DRIVEWAYS: All driveways on lots facing generally north and south shall be placed on the west side of the lots, and all driveways on lots facing generally east or west shall be placed on the north side of the lots, except with written approval of the Architectural Control Committee a driveway may be otherwise permitted on a lot where the said Committee decides the proposed location will not substantially detract from the appearance of the adjoining lots. All driveways in the subdivision shall be surfaced with concrete or asphalt for the first 100 feet of driveway extending from the main road running in front of the lot. The decision of the Architectural Control Committee to allow a variance in driveway location is final. Where driveways cross bar ditches a minimum twelve (12") inch pipe shall be placed under the driveway in the ditch for drainage.

8. BUILDING LOCATION: No building shall be located on any lot nearer to the front lot line or nearer to the side street line than the minimum building setback lines shown on the recorded plat. In any event, no building shall be located on any lot nearer than forty (40') feet to the front property line, nor nearer than twenty (20') feet to an interior side lot line. A detached garage or outbuilding

(the front of which is not more than seventy (70') feet from the rear lot line) may be erected no nearer than fifteen (15') feet to the inside lot line. Dwellings on lots facing cul-de-sac streets, half cul-de-sacs, elbow corners, or on unusually shaped lots may be twenty (20') feet from the rear lot line when a mean horizontal distance of twenty-five (25') feet from the rear lot line. For the purposes of these covenants, eaves, steps, and open porches shall not be considered as a part of a building provided, however, that this shall not be construed to permit any portion of a building to encroach upon another lot. Any property owner herein affected hereby expressly agreed to maintain, repair, and replace, if need be, that portion of the wood/brick fence, if any, within his property lines. Any lot having a portion thereof designated as a drainage or flood control easement shall not be permitted to have any structure erected or placed in such area of the lot so designated.

9. LOT AREA AND WIDTH: No dwelling shall be erected or placed on any lot having a width of less than sixty (60') feet at the minimum setback line, nor shall any dwelling be erected or placed on any lot having less than 30,000 square feet.

10. GROUND COVER: Lawn areas must be planted with grass or other ground cover; the use of gravel, pebbled, or any type of small rock as ground cover for front yard lawn areas is restricted to no more than twenty percent (20%) of the yard area in front of the front wall of the house, excluding driveways and sidewalks. Specific cases may be waived by the Architectural Control Committee.

11. FENCES, PATIOS, ETC.: Fences, walls, hedges, swimming pools, tennis courts, cabanas, trash enclosures, patios, et cetera, may be erected, placed, or altered on any lot if minimum building setback areas provided in Paragraph 8 are observed.

12. LOT MAINTENANCE: The owners or occupants of all lots shall at all times keep weeds and grass thereon cut in a sanitary, healthful, and attractive manner. New residential lawns shall be seeded, sodded, sprigged, or otherwise treated within thirty (30) days after occupancy. Lot owners or occupants shall also be required to provide and allow safe and adequate drainage within their lot. This includes the building or construction of any fence, walk, landscaping material, or other obstruction which may divert, impede, or cause to back up run-off water coming not only from their respective lot but from other lots.

13. BOAT AND TRAILER PARKING: No boat, trailer, non-operating vehicle, camper body, or similar vehicle shall be parked for storage in the driveway or front yard of any dwelling, nor shall any such vehicle be parked for storage in the sideyard of any dwelling unless parked to the rear of a screen fence.

14. WAIVER OF FRONT SETBACK REQUIREMENTS: With written approval of the

RECORDS

Architectural Control Committee, any building may be located further back from the front property line of a lot than provided in Paragraph 8 where, in the opinion of said Committee, the proposed location of the building will add to the appearance and value of the lot and will not substantially detract from the appearance of the adjoining lots. Garage locations may vary upon the approval of the Architectural Control Committee. Should the plot plan or plat showing location of the proposed structure indicate on its face that a variance is sought or needed, approval of the plans, without conditions attached, shall include approval of such variance.

15. EASEMENTS: Easements for installation and maintenance of utilities and drainage facilities are reserved as shown on the recorded plat. By acceptance of a deed to any one or more of the above lots, the owner thereof covenants and agrees to keep and maintain in a neat and clean condition any easements which may traverse a portion of the lot conveyed by deed, including the keeping of weeds and grass mowed within such area. Neither LIVE OAK WATER CORPORATION nor any utility company using the easements herein referred to shall be liable for any damage done by them or their assigns, agents, employees, or servants to shrubbery, trees, flowers, or other property of the owners situated on the land covered by said easements.

16. NUISANCE: No noxious or offensive activity shall be carried on upon any lot, nor shall anything be done thereon which may be or may become an annoyance or nuisance to the neighborhood.

17. NO TEMPORARY STRUCTURES: No structure of a temporary character, trailer, basement, tent, shack, garage, barn, or other outbuilding shall be used on any lot at any time as a residence either temporarily or permanently.

18. SIGNS: No sign of any kind shall be displayed to the public view on any lot except one (1) professional sign of not more than one (1) square foot, one (1) sign of not more than five (5) square feet advertising the property for sale or rent, or signs used by a builder to advertise the property during the construction and sales period.

19. NO OIL AND MINING OPERATION: No oil drilling, oil development operations, oil refining, quarrying, or mining operations of any kind shall be permitted upon or in any lot; nor shall oil wells, tanks, tunnels, mineral excavations, or shafts be permitted upon or in any lot. No derrick or other structure designed for use in boring for oil or natural gas shall be erected, maintained, or permitted upon any lot.

20. ANIMALS: No animals will be permitted on any lot in such subdivision other than those that are normally found in a suburban subdivision for private residential use and pleasure, with it being specifically understood that no hogs will be permitted

1 2 3 4 5 6 7 8 9 10 11 12 13 14 15 16 17 18 19 20

on any part of such subdivision and that no commercial livestock, animal or fowl feeding, breeding or raising or sales operation or feed lot will be permitted on any part of said subdivision. Dogs maintained outside of a residence must be on a leash or within a fenced area. One horse may be maintained on a lot in excess of 1.24 acres.

21. GARBAGE AND REFUSE DISPOSAL: No lot shall be used or maintained as a dumping ground for rubbish. All incinerators or other equipment or disposal of such material shall be kept in a clean and sanitary conditions. Trash, garbage, or other waste shall not be kept except in sanitary containers. Materials incident to construction of improvements may be stored on lots during construction.

22. NO INDIVIDUAL WATER SUPPLY: No individual water supply system shall be permitted on any lot.

23. FENCES: No fence, wall, or hedge shall be built or maintained forward of the front wall line of the respective house. No chain link fencing shall be allowed on the street side of any lot, including the street sides of corner lots. No fence shall exceed a height of six (6') feet without written permission of the Architectural Control Committee.

24. SIGHT DISTANCE AT INTERSECTIONS: No fence, wall, hedge, or shrub planting which obstructs sight lines at elevations between two (2') and six (6') feet above the roadways shall be placed or permitted to remain on any corner lot with the triangular area formed by the street property lines and a line connecting them at points twenty-five (25') feet from the intersection of the street lines or, in the case of a rounded property corner, from the intersection of the street property lines extended. No tree shall be permitted to remain within such distance of such intersections unless the foliage line is maintained at sufficient height to prevent obstruction of such sight lines.

25. BUILDING PREVIOUSLY CONSTRUCTED ELSEWHERE: No building previously constructed elsewhere shall be moved onto any lot in this subdivision to be used for dwelling purposes unless such structure is approved by the Architectural Control Committee to be used for the purposes stipulated by the owner in writing. In the event the Architectural Control Committee provided in Paragraph 3 has ceased to function for any reason the written concurrence of the nearest four (4) owners on either side of the proponent owner must concur and approve the proposed structure to be moved onto the lot prior to placement.

26. RADIO AND TELEVISION ANTENNA: Any radio and/or television antenna erected on any building in this subdivision shall not extend more than eight (8') feet above the

highest part of the roof of that respective dwelling, shall not be located on the front part of the dwelling, and shall not be located on the side of the dwelling nearer than ten (10') feet to the front wall line of the respective dwelling.

27. NO PROFESSIONAL, BUSINESS OR COMMERCIAL ACTIVITY: No professional, business or commercial activity to which the general public is invited shall be conducted on any lot.

28. SEPTIC TANK: Installation of septic tank facilities shall be in accordance with the requirements of Bexar County and pursuant to inspections required. Should any specific provisions arise out of location requirement of septic tank or fill, the Architectural Control Committee is authorized to make set back waivers and adjustments it deems necessary and compatible to comply with tank and fill location.

THESE COVENANTS are to run with the land and shall be binding on all properties and all persons claiming under them until January 1, 2014, at which time said Covenants shall be automatically extended for successive periods of ten (10) years unless, by vote of a majority of the then owners of the lots, it is agreed to change said Covenants in whole or in part.

Invalidation of any one of the Covenants and Restrictions by judgment or court order shall in no wise affect any of the other provisions which shall remain in full force and effect.

IN WITNESS WHEREOF, the undersigned, being the Declarant herein, has hereto set its hand and seal this the 14th day of December, 1984.

LIVE OAK WATER CORPORATION

BY: Cone J. Wells
Cone J. Wells, Vice President

STATE OF TEXAS
COUNTY OF BEXAR

BEFORE ME, the undersigned authority, on this day personally appeared CONE J. WELLS, Vice President, LIVE OAK WATER CORPORATION, known to me to be the person and officer whose name is subscribed to the foregoing instrument, and acknowledged to me that he executed the same for the purposes and consideration therein expressed and in the capacity therein stated and as the act and deed of said corporation.

GIVEN UNDER MY HAND AND SEAL OF OFFICE, this the 14th day of December, 1984.

Suzanne L. Brumbelow
Notary Public in and for Bexar County, Texas

SUZANNE L. BRUMBELOW
Notary Public, State of Texas
My Commission Expires 3-22-87

C O N T A I N S 7 P A G E S

INTERFIRST BANK OF SAN ANTONIO, hereby joins in these Restrictions as mortgagee for the purpose of subordinating its lien thereto.


EXECUTED this 14th day of December, 1984.

INTERFIRST BANK OF SAN ANTONIO

BY: David S. Worley III
David S. Worley, III

STATE OF TEXAS |
COUNTY OF BEXAR |

BEFORE ME, the undersigned authority, on this day personally appeared DAVID S. WORLEY, III INTERFIRST BANK OF SAN ANTONIO, known to me to be the person and officer whose name is subscribed to the foregoing instrument, and acknowledged to me that he executed the same for the purposes and consideration therein expressed and in the capacity therein stated and as act and deed of said corporation.



Julie A. Stanley
Notary Public in and for Bexar County, Texas.

Lloyd W. Brown
LLOYD W. BROWN


Doris M. Brown
DORIS M. BROWN

Ronald B. French
RONALD B. FRENCH

Judith A. French
JUDITH A. FRENCH

STATE OF TEXAS |
COUNTY OF BEXAR |

BEFORE ME, the undersigned authority, on this day personally appeared LLOYD W. BROWN, known to me to be the person whose name is subscribed to the foregoing instrument, and acknowledged to me that he executed the same for the purposes and consideration therein expressed.



GIVEN UNDER MY HAND AND SEAL OF OFFICE, this the 14th day of December, 1984.


Will Paul Will
Notary Public in and for Bexar County, Texas

WITNESSES

STATE OF TEXAS
COUNTY OF BEXAR

BEFORE ME, the undersigned authority, on this day personally appeared DORIS M. BROWN, known to me to be the person whose name is subscribed to the foregoing instrument, and acknowledged to me that she executed the same for the purposes and consideration therein expressed.

GIVEN UNDER MY HAND AND SEAL OF OFFICE, this the 14th day of December, 1984.




[Signature]
Notary Public in and for Bexar County, Texas

STATE OF TEXAS
COUNTY OF BEXAR

BEFORE ME, the undersigned authority, on this day personally appeared RONALD B. FRENCH, known to me to be the person whose name is subscribed to the foregoing instrument, and acknowledged to me that he executed the same for the purposes and consideration therein expressed.

GIVEN UNDER MY HAND AND SEAL OF OFFICE, this the 14th day of December, 1984.



[Signature]
Notary Public in and for Bexar County, Texas
COMMISSION EXPIRES: 10 - 15 - 88

STATE OF TEXAS
COUNTY OF BEXAR

BEFORE ME, the undersigned authority, on this day personally appeared JUDITH A. FRENCH, known to me to be the person whose name is subscribed to the foregoing instrument, and acknowledged to me that she executed the same for the purposes and consideration therein expressed.

GIVEN UNDER MY HAND AND SEAL OF OFFICE, this the 14th day of December, 1984.



[Signature]
Notary Public in and for Bexar County, Texas
COMMISSION EXPIRES: 10 - 15 - 88

STATE OF TEXAS
COUNTY OF BEXAR
I hereby certify that this instrument was FILED in File Number
Sequence on the date and at the time stamped herein by me; and
was duly RECORDED, in the Official Public Records of Real Property of
Bexar County, Texas on



DEC 26 1984
[Signature]
COUNTY CLERK BEXAR COUNTY, TEXAS

1984 DEC 21 A 9:48
FILED IN MY OFFICE
ROBERT D. GREEN
COUNTY CLERK BEXAR CO.